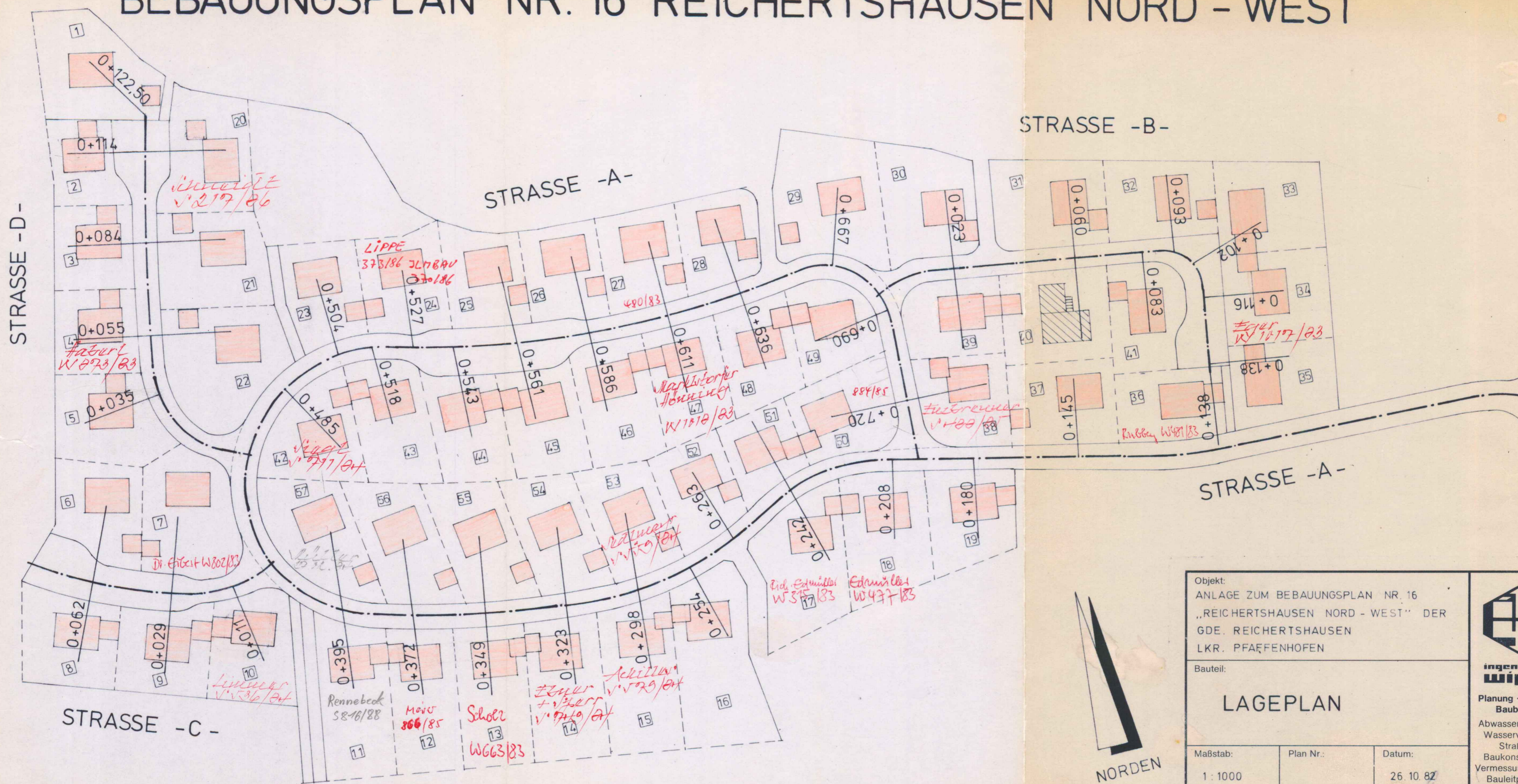


# BEBAUUNGSPLAN NR. 16 REICHERTSHAUSEN NORD - WEST

D 17 B PL REICHERTSHAUSEN NR. 16

Reichertshausen - Planexemplar LRA  
 B.P.-Nr. 5 Lagepl./Schn.  
 „R.hsn Nord-West“



Objekt:  
 ANLAGE ZUM BEBAUUNGSPLAN NR. 16  
 „REICHERTSHAUSEN NORD - WEST“ DER  
 GDE. REICHERTSHAUSEN  
 LKR. PFAFFENHOFEN

Bauteil:  
**LAGEPLAN**

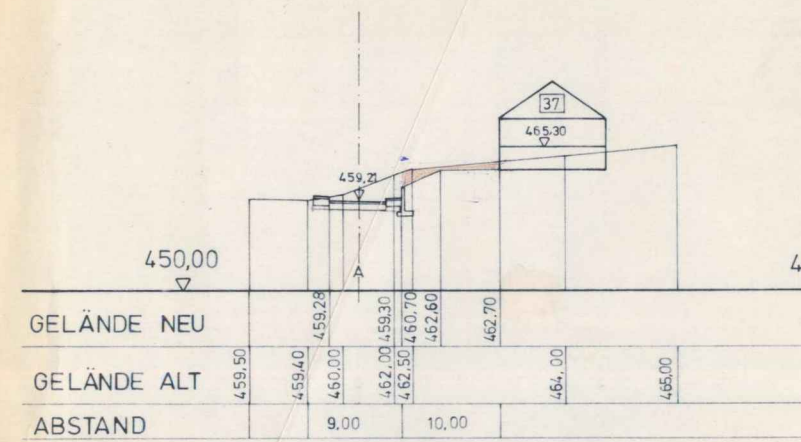
Maßstab: 1 : 1000	Plan Nr.:	Datum: 26. 10. 82
Entwurf:	gezeichnet: H. H.	geprüft: <i>[Signature]</i>
geändert:		



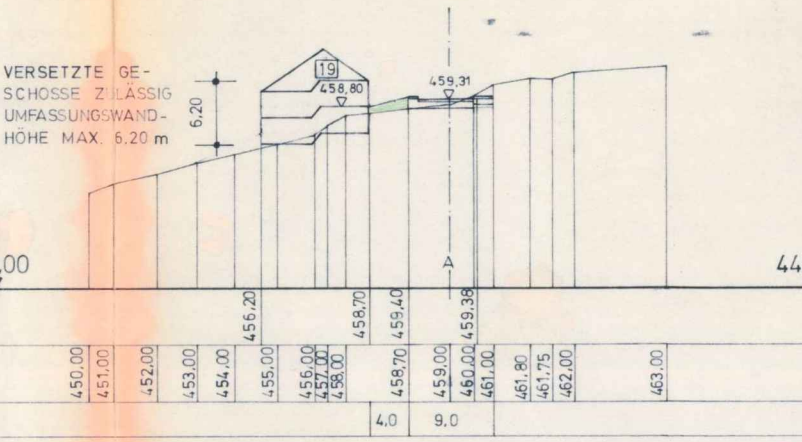
**ingenieurbüro wipfler**  
 Planung · Bauleitung  
 Bauberatung  
 Abwasserbeseitigung  
 Wasserversorgung  
 Straßenbau  
 Baukonstruktionen  
 Vermessungen · Statik  
 Bauleitplanungen  
 Hohenwarter Str. 144  
 8068 Pfaffenhofen  
 Ruf: 0 94 41  
 4011 + 4012

ZUM BPL REICHERTSHAUSEN NR. 16 • KORD-KREST

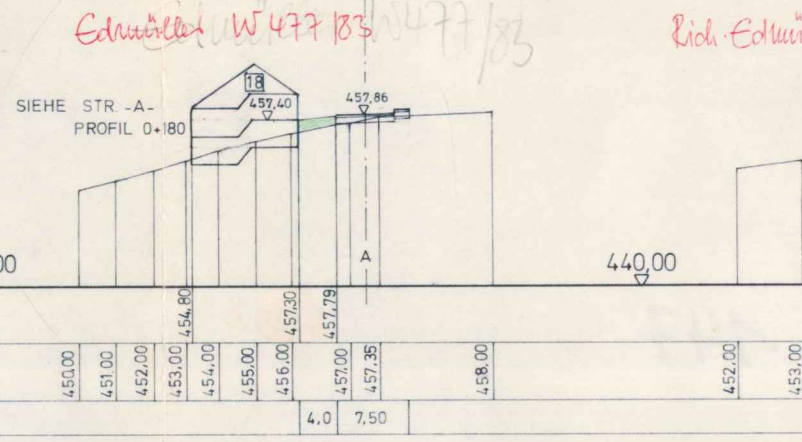
STRASSE -A- PROFIL 0+145



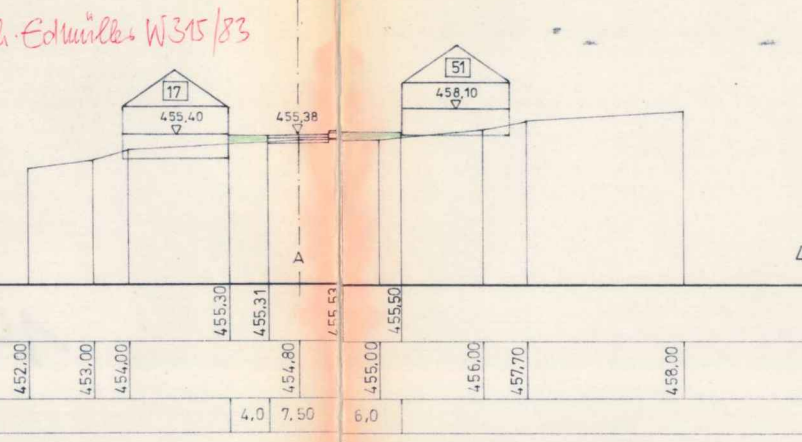
STRASSE -A- PROFIL 0+180



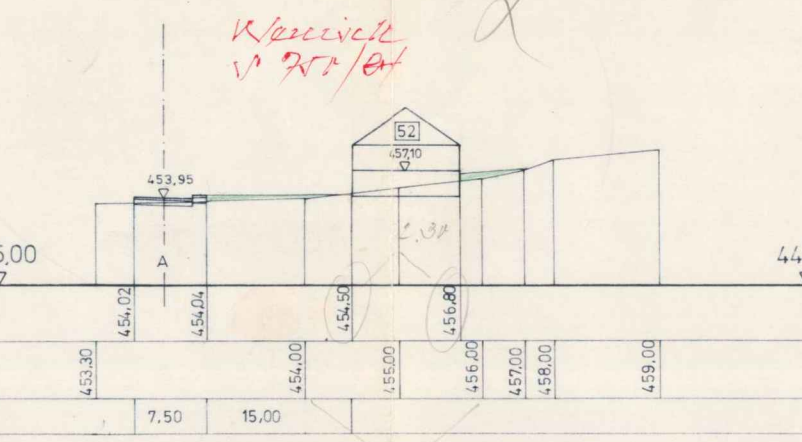
STRASSE -A- PROFIL 0+208



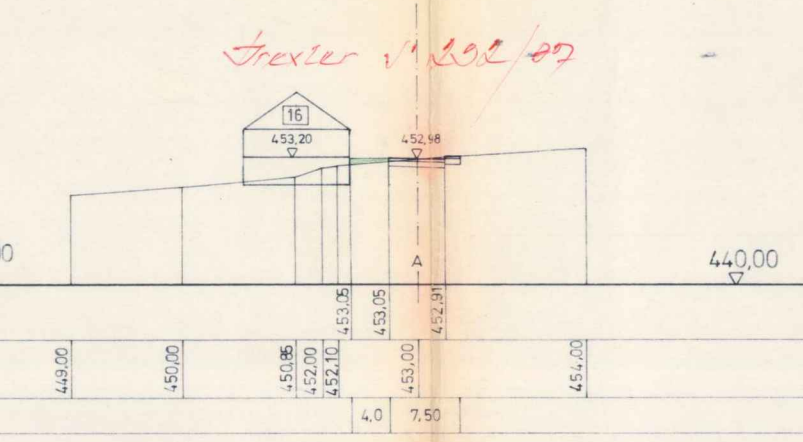
STRASSE -A- PROFIL 0+242



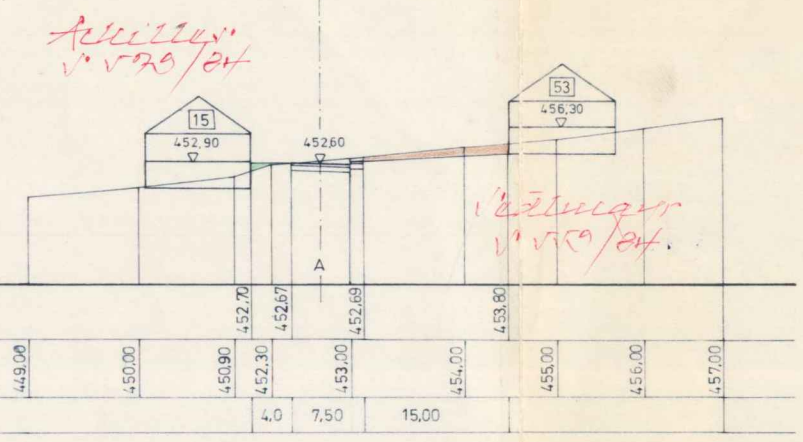
STRASSE -A- PROFIL 0+263



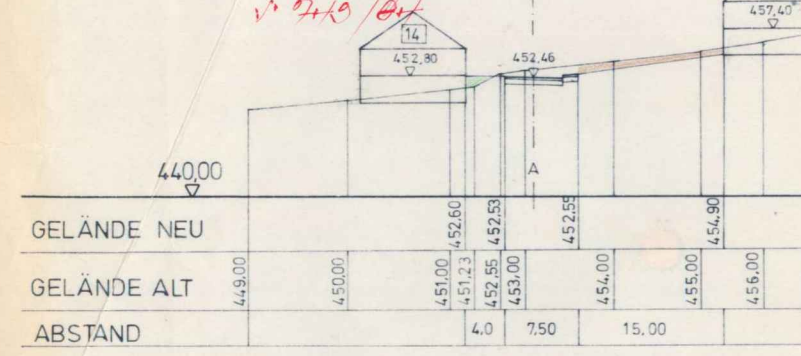
STRASSE -A- PROFIL 0+284



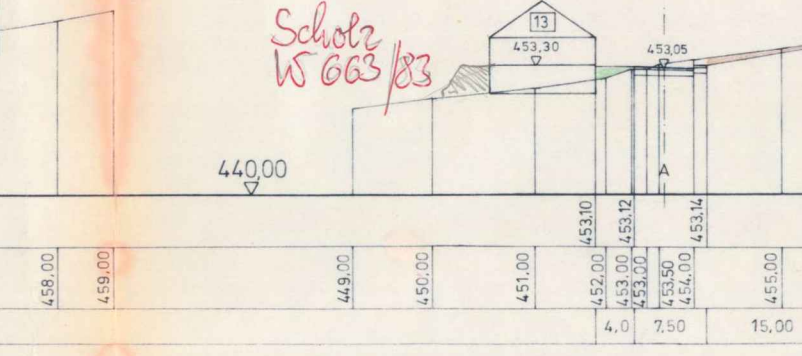
STRASSE -A- PROFIL 0+298



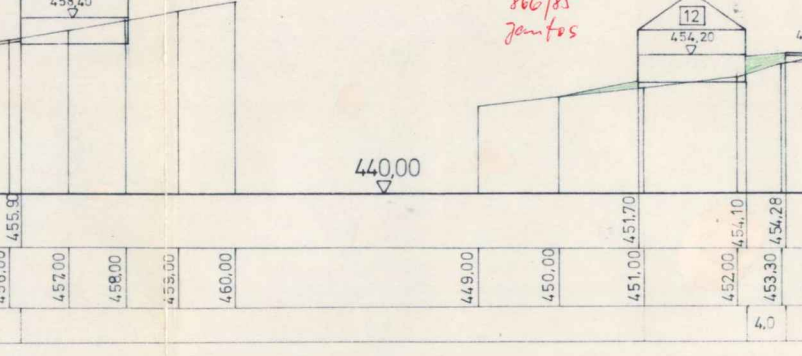
STRASSE -A- PROFIL 0+323



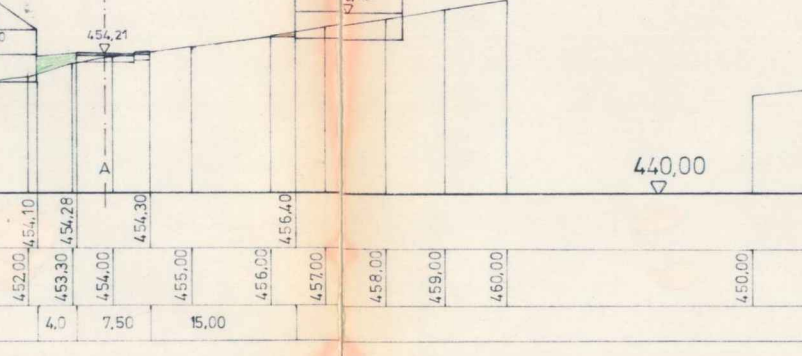
STRASSE -A- PROFIL 0+349



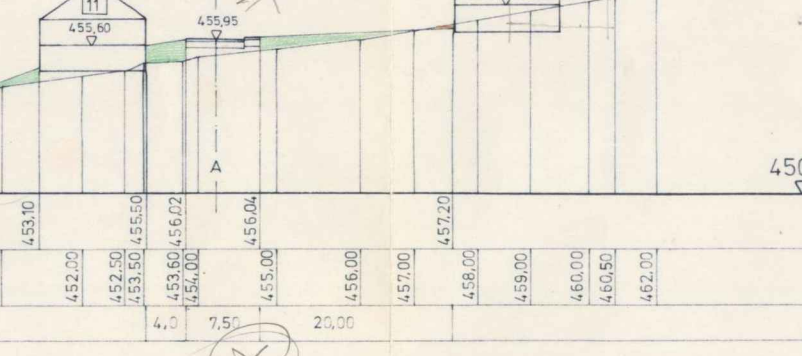
STRASSE -A- PROFIL 0+372



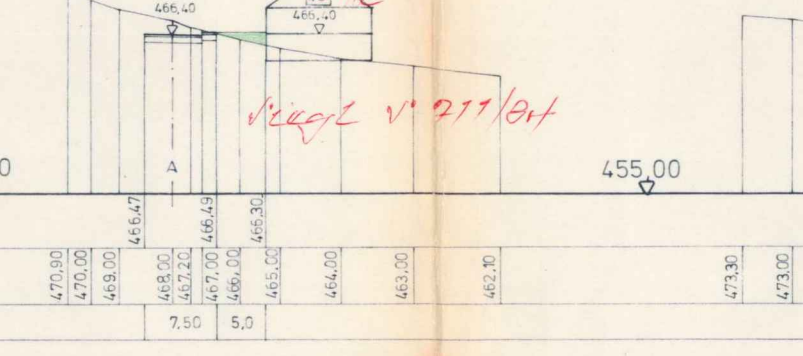
STRASSE -A- PROFIL 0+395



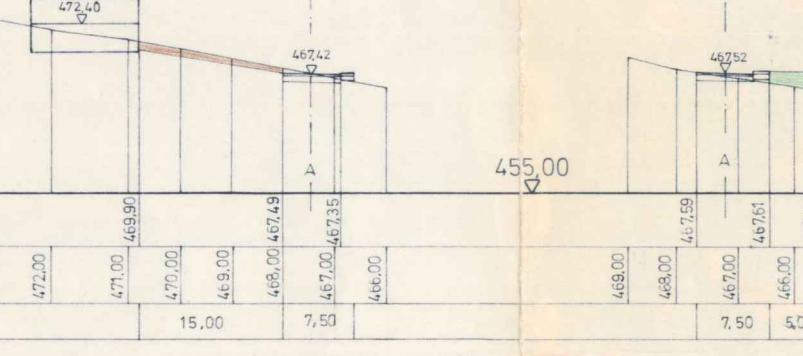
STRASSE -A- PROFIL 0+485



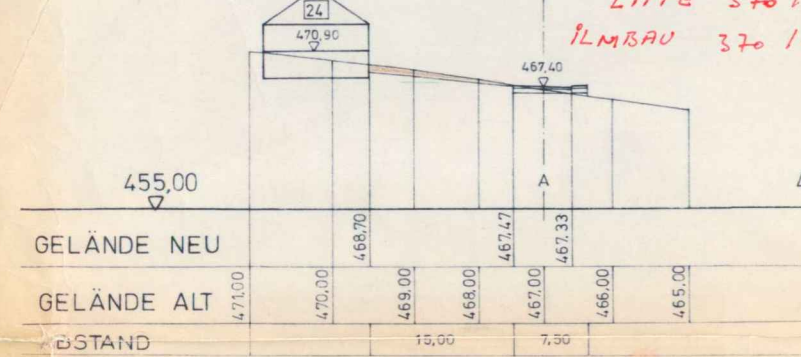
STRASSE -A- PROFIL 0+507



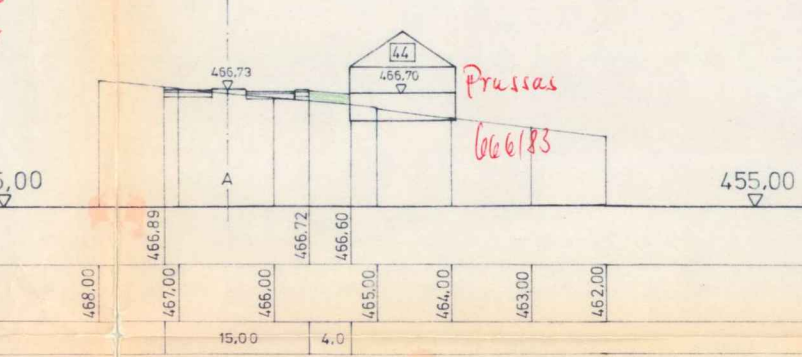
STRASSE -A- PROFIL 0+518



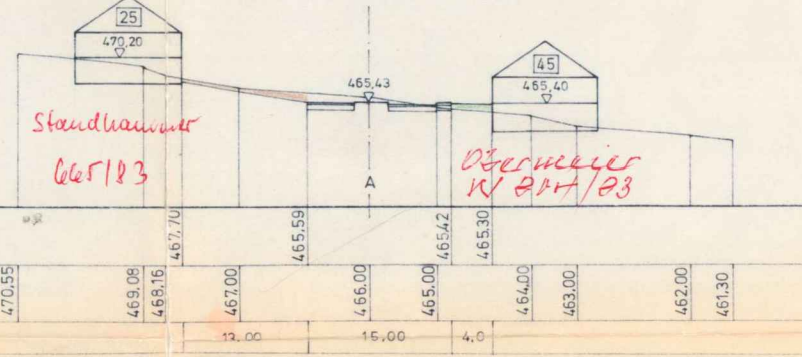
STRASSE -A- PROFIL 0+527



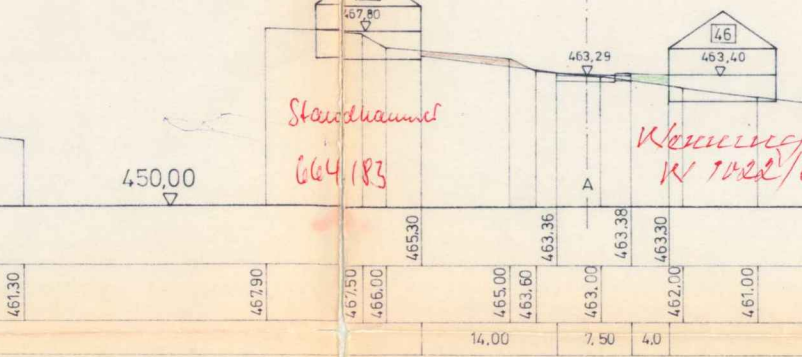
STRASSE -A- PROFIL 0+543



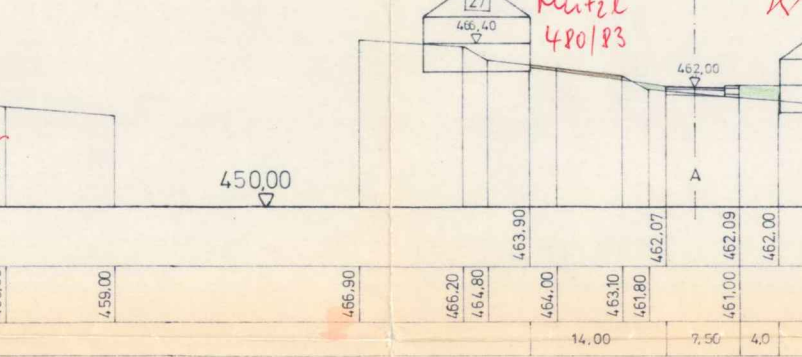
STRASSE -A- PROFIL 0+561



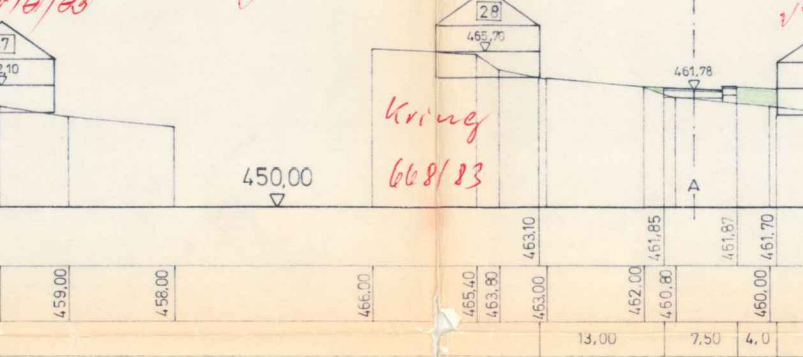
STRASSE -A- PROFIL 0+586



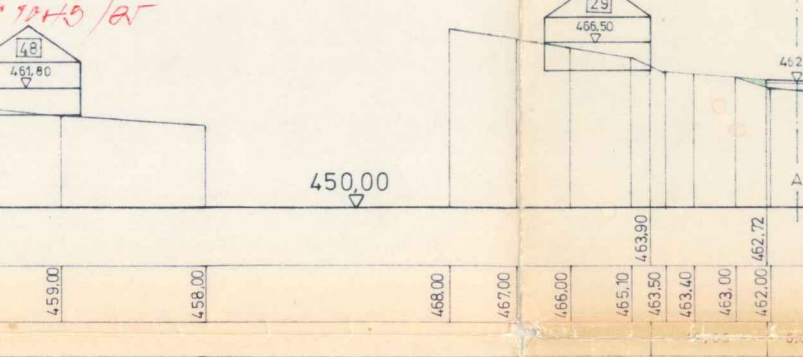
STRASSE -A- PROFIL 0+611



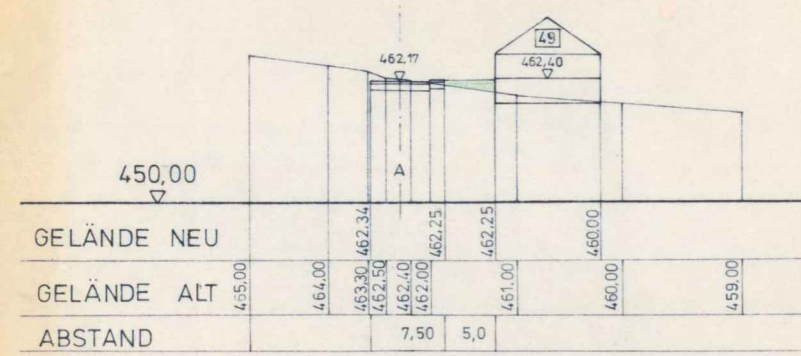
STRASSE -A- PROFIL 0+636



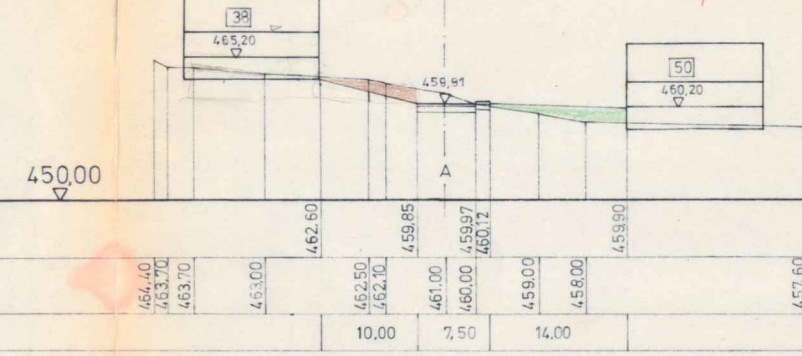
STRASSE -A- PROFIL 0+667



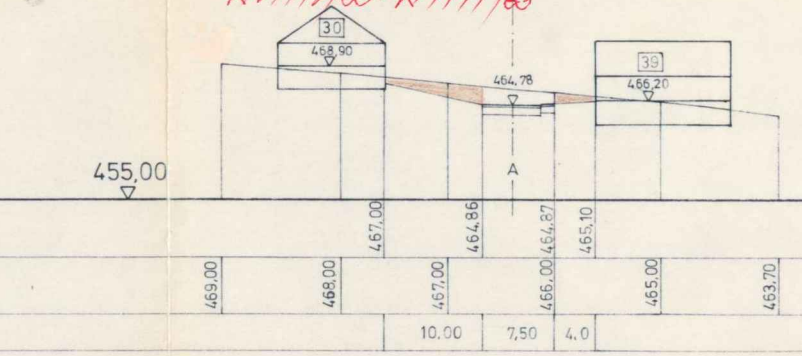
STRASSE -A- PROFIL 0+690



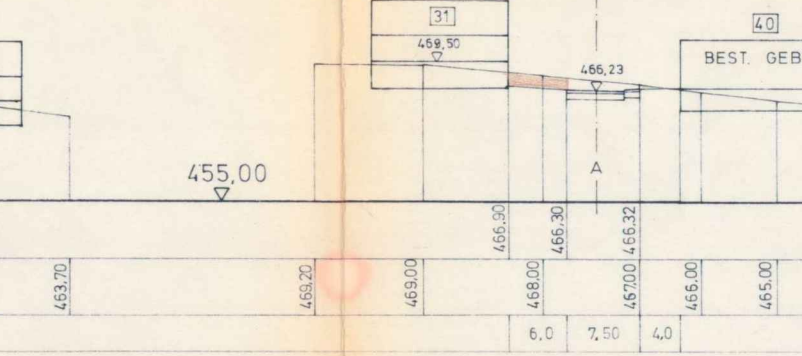
STRASSE -A- PROFIL 0+720



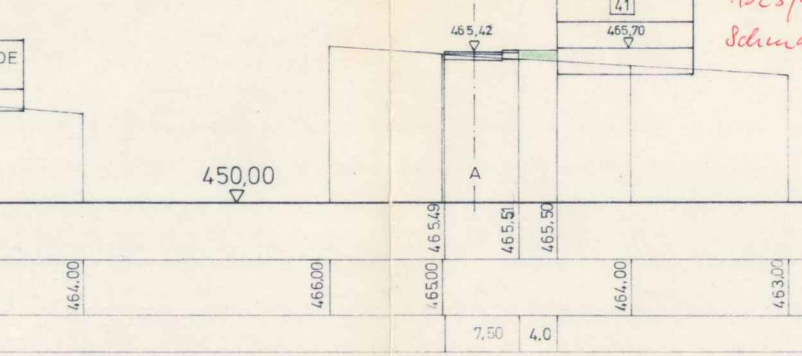
STRASSE -B- PROFIL 0+023



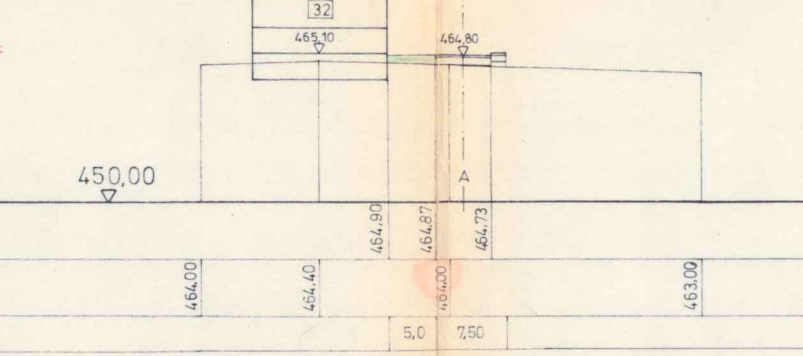
STRASSE -B- PROFIL 0+060



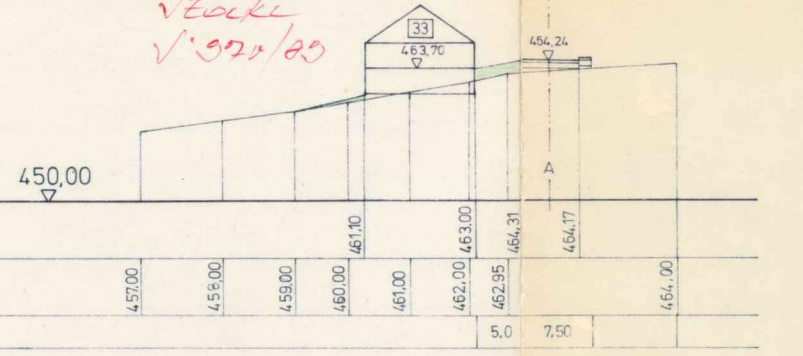
STRASSE -B- PROFIL 0+083



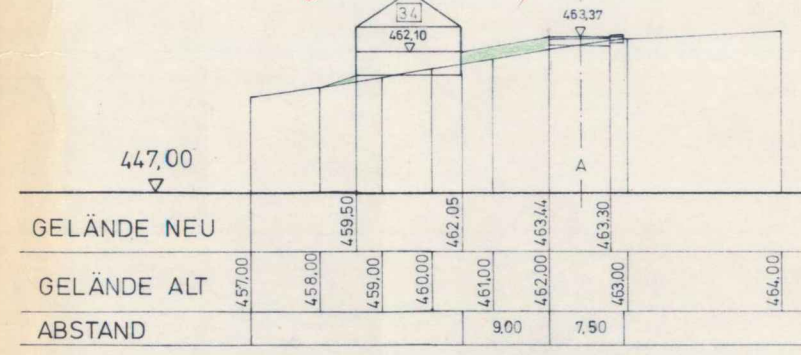
STRASSE -B- PROFIL 0+093



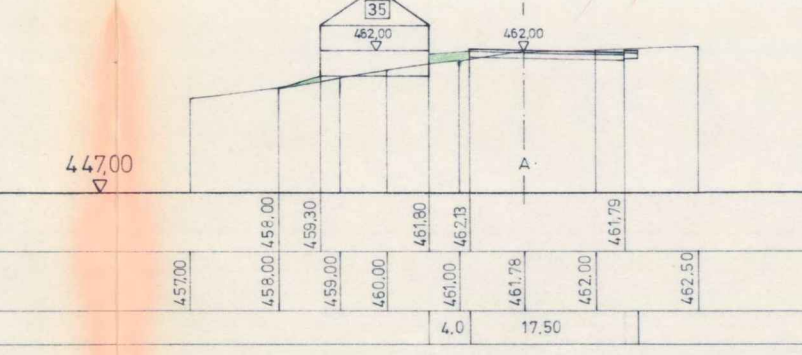
STRASSE -B- PROFIL 0+102



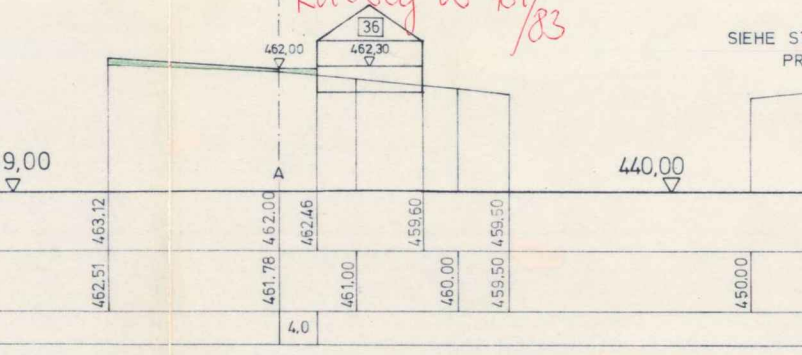
STRASSE -B- PROFIL 0+116



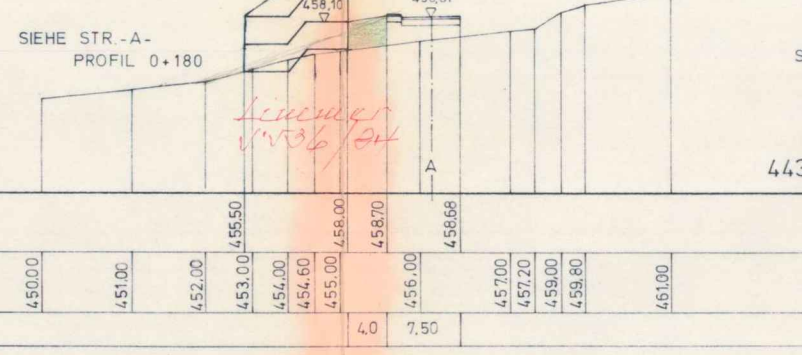
STRASSE -B- PROFIL 0+138



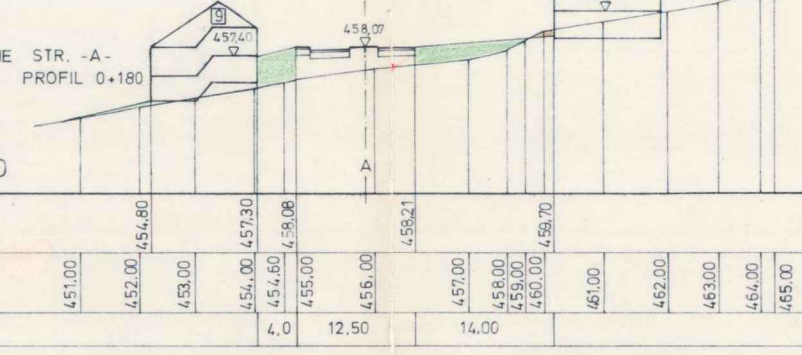
STRASSE -B- PROFIL 0+138 a



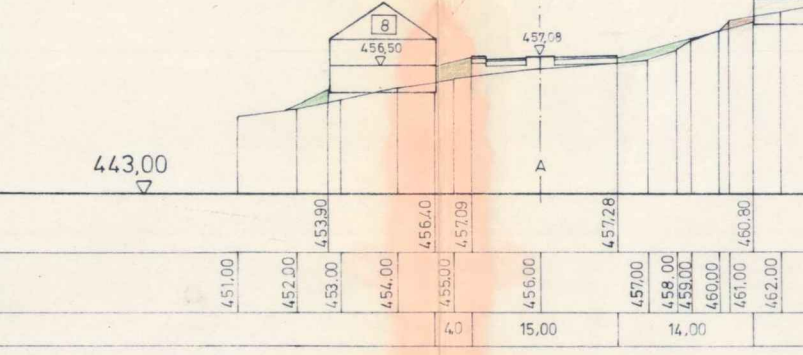
STRASSE -C- PROFIL 0+011



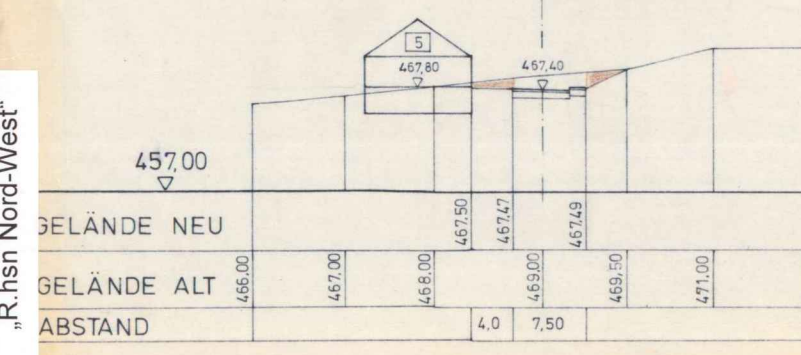
STRASSE -C- PROFIL 0+029



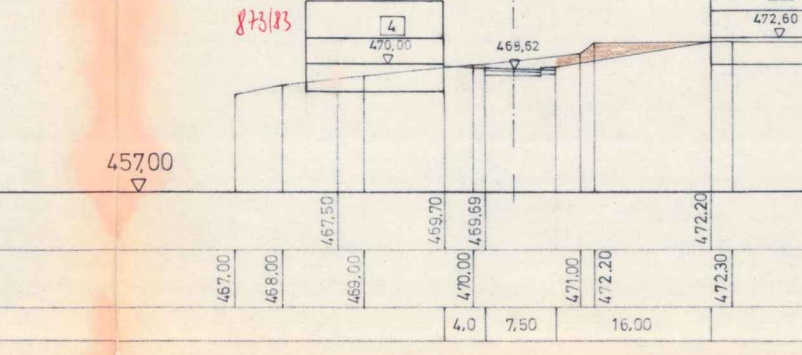
STRASSE -C- PROFIL 0+062



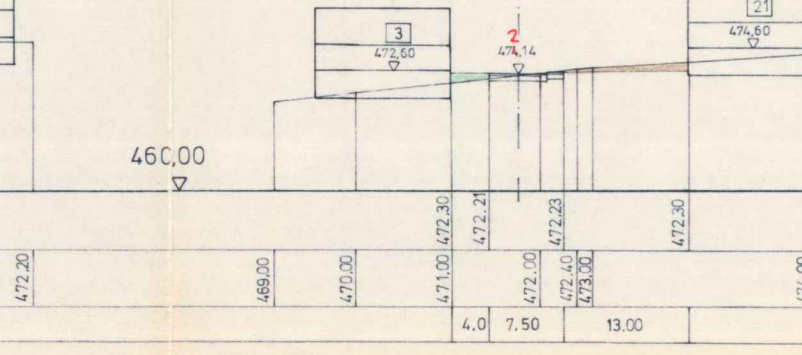
STRASSE -D- PROFIL 0+035



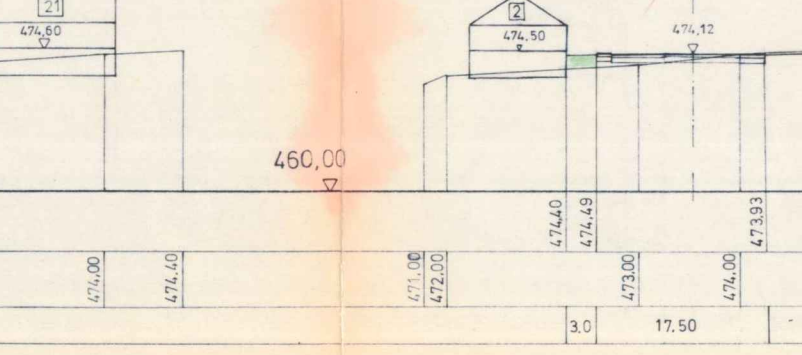
STRASSE -D- PROFIL 0+055



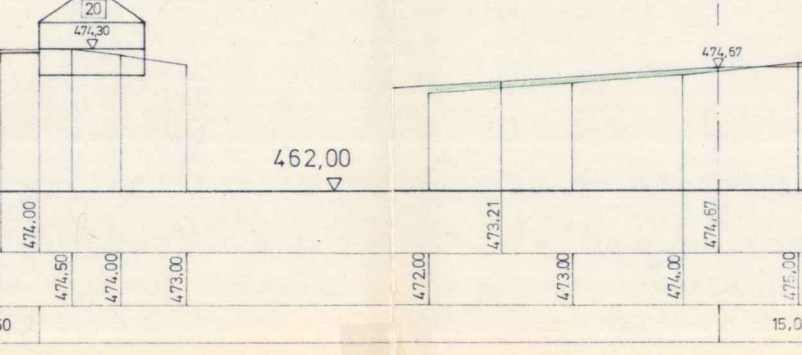
STRASSE -D- PROFIL 0+084



STRASSE -D- PROFIL 0+114



STRASSE -D- PROFIL 0+122,50



grün = Aufzug  
 blau = Abtrag

Objekt: ANLAGE ZUM BEBAUUNGSPLAN NR. 16  
 „REICHERTSHAUSEN NORD - WEST“ DER  
 GDE. REICHERTSHAUSEN  
 LKR. PFFAHHOFEN

Bauart: **SCHNITTE**

Maßstab: 1:500/500  
 Plan Nr.:  
 Datum: 26.10.82  
 Entwurf: gezeichnet: H.H.  
 gezeichnet: H.H.

ingetechnik  
**Wipfler**  
 Planung - Baubereitung  
 Wasserversorgung  
 Straßenbau  
 Baukonstruktionen  
 Vermessungen - Statik  
 Bauplanungen  
 Hohenwarterstr. 144  
 8088 Pfaffenhofen  
 Ruf: 0 84 41  
 40 11 - 40 12